

4-38

Repeater Tower

Cabin














"Shovel Hill"

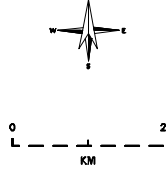
Revelstoke Area Snowmobile Closures

**Keystone/Standard Peak
Snowmobile Closures**

(Closure No. 7-5)

Closure Dates from January 1 to April 15 Inclusive

- Legend**
-  Legal Access Trail - 20 m width
 -  Access Route
 -  Open Area (where there are snowmobiling opportunities within designated closure areas)
 -  Monashee/Saskit Mtns Elevation Closure (7-2) - (1300 - 2100 m)
 -  Closure Areas: Keystone/Standard (7-5), Sale (7-4) or Caribou Basin (7-6) (Access to Caribou Basin is Only Permitted on Weekends & BC Statutory Holidays)
 -  Frisby Ridge Agreement Snowmobile Closure
 -  Cut Blocks (may not be upto date in some areas)
 -  Wildlife Management Unit
 -  Parks
 -  Height of Land within Selected Areas
 -  Cabin
 -  Repeater Tower
 -  Points of Interest/Landmarks



Map Projection : BC Albers; Datum : NAD 83
 Map Produced by Integrated Land Management Bureau, Kootenay Contact Centre - December 22, 2008
 file:///C:/Users/robert/Desktop/Projects/Keystone/Keystone_rv_poster_081222.rtf